







Schedule I: Hartell Hamlet Boundary



1 centimeter = 29 meters

Date Created: 4/29/2016

Legend

-  Roads
-  Parcels
-  Previous Hamlet Boundary
-  Current Hamlet Boundary

This map is for demonstration purposes only. Reproduction, in whole or in part, is prohibited without express permission from the Municipal District of Foothills No. 31. The MD of Foothills No. 31 provides this information in good faith but provides no warranty nor accepts any liability arising from incorrect, incomplete or misleading information or its improper use.

Data Sources Include Municipal Records and AltaLIS.